

The background is an aerial photograph of a city street grid. A semi-transparent dark grey rectangle is overlaid on the image, containing the main title and other text. On the right side of the image, there is a white wireframe grid pattern overlaid on the buildings.

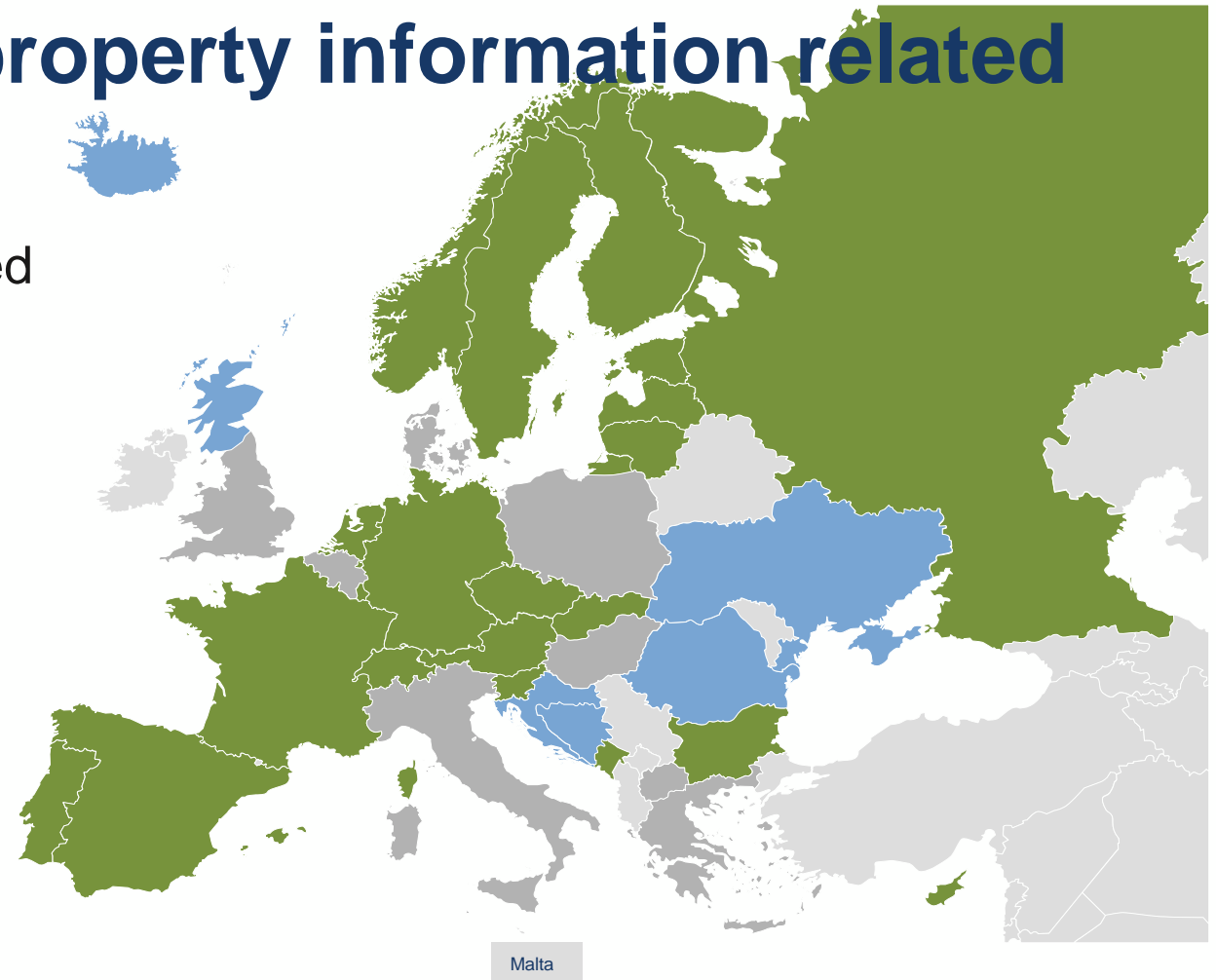
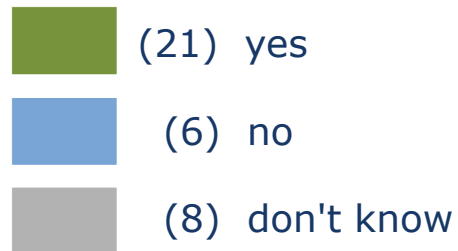
Summary of Results of the Questionnaire in Preparation of PCC Conference

Joint PCC and EuroGeographics Conference
Portugal, 26/27 May 2021

Part IV – Relationship between Cadastre and Decarbonisation
Paulo Torrinha, Head Director of Cadastral Information Department, DGT

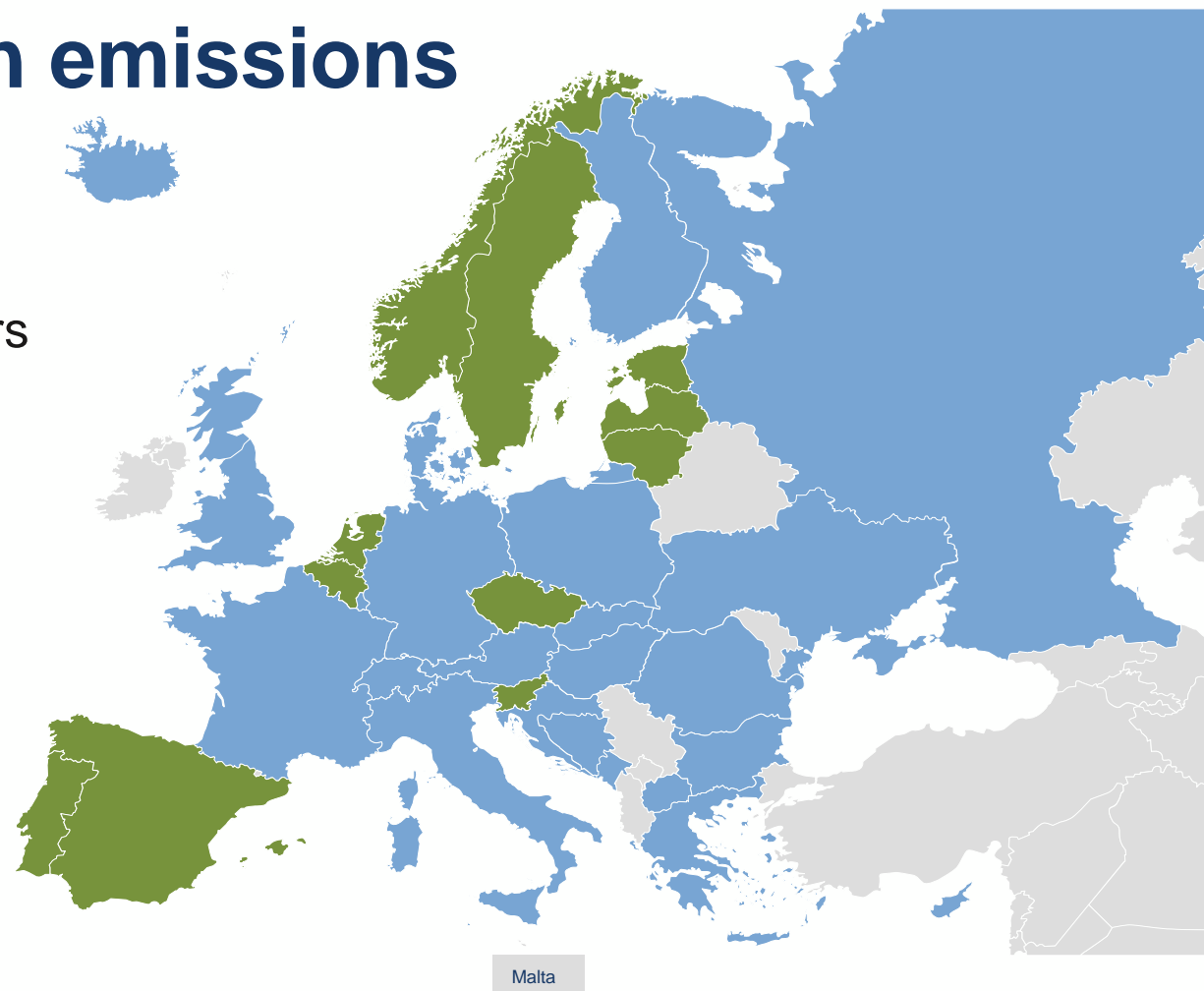

4.1 Use of cadastre and property information related to decarbonisation

- Is cadastre and property information used in projects/initiatives related to decarbonisation?



4.2 Registration of carbon emissions of properties

- Do you register information related to carbon emissions of properties or indicators of energy efficiency of properties?



4.4 Registration of data related to environmental risk

- Is your agency registering data related to environmental risks?

